




Nile Wetlands

Bahr El Jebel

No. 8

This map was produced as part of the project: "The Wetlands of the Nile Basin: Baseline Inventory and Mapping." The wetland extents were derived from Landsat TM5 and ETM7 imagery, dated 1984-1988.

Wetland Class (NDVI)

-  Irrigated Area
-  Open Water
-  Wetland

Layers

-  Major Towns
-  Country Boundary
-  SubBasin Boundary

Scale 1:1250000   0 10 20 30 40 50 Km



Nile Basin Initiative,
P.O.Box 192,
Entebbe,
Uganda
email:nbisec@nilebasin.org

© NBI. 2009

The boundaries and names shown and the designations used on this map do not imply the expression of an opinion whatsoever on the part of the NBI concerning the legal status of any country, territory, city or area or of its authorities, or concerning the delimitation of its frontiers or boundaries. NBI does not own any responsibility for the correctness or authenticity of the same.